




CATEGORY	SIDEWALKS			CROSSINGS				
	Curb Extension	Curb Ramps	Street Furniture and Planters	Center Median Refuge	High Visibility Crosswalks	Signage	Mid-block Crosswalk	Countdown Pedestrian Signal
								
Primary Purpose	Shorten crossing distance and reduce pedestrian exposure	Provide accessible street crossings	Enhance pedestrian environment and attract users	Provides refuge between traffic lanes for pedestrians crossing the street	Increase visibility of crosswalks to motorists	Increase awareness of pedestrians and compliance of traffic rules	Improve pedestrian connectivity by providing crossings between intersections	Indicate appropriate time needed for pedestrian crossing
Ideal Application	Streets with parking lanes	Anywhere there is a crosswalk	Commercial districts / village centers	Wide streets with long crossing distances	High volume/ high speed roadways	Popular pedestrian crossing locations (often used in Safe Routes to School projects)	Long blocks, Near pedestrian attractions	Wide intersections, Pedestrian-heavy locations
Possible Application in Newburgh Study Area	Broadway (Newburgh), Union Street (Montgomery), Hudson Street (Cornwall-on-Hudson)	Everywhere	Broadway (Newburgh), Union Street (Montgomery), Hudson Street (Cornwall-on-Hudson)	Broadway east of West Street (NY 207)	Downtown Newburgh, Village Centers, Adjacent to Parks	All school crossings, Crossings adjacent to parks and playgrounds	Water Street (Newburgh), Main Street (Walden)	Broadway east of West Street (NY 207)

Photo Credits: www.pedbikeimages.org